How IMT Benefited Pender County & the EOC During Hurricane Florence

Tom Collins & Tommy Batson
Pender County Emergency Management,
North Carolina

AHIMTAsymposium.org

HURRICANE FLORENCE

PENDER COUNTY

SEPTEMBER 8-28, 2018

- https://www.facebook.com/amanda.lisk.5/videos/10218197968766586/?t=1

- OPENING VIDEO

Friday September 7, 2018
11am Advisory
65 mph Moving W at 8 mph

- EM STAFF STARTED PREPARING
- The Event Started for NC
- Estimating Cat 4 Thursday

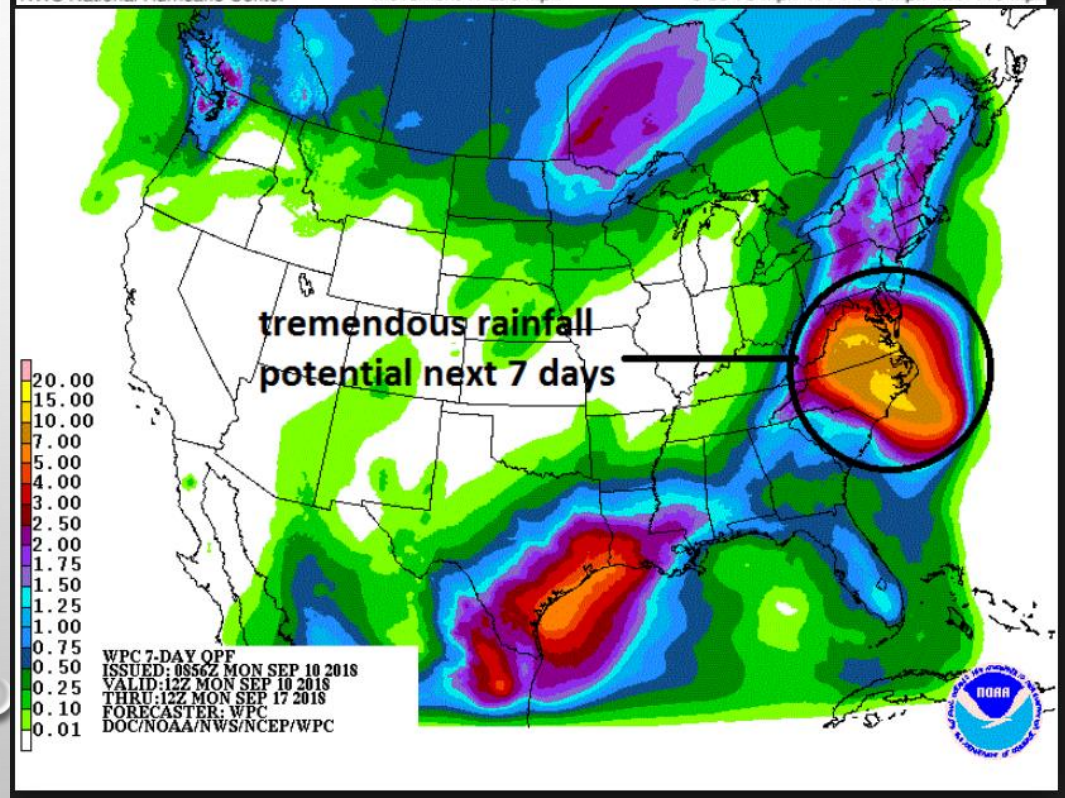

- Saturday September 8, 2018
  11am Advisory
  65 mph Moving W at 7 mph

- EM STAFF ON ALERT
- Estimating Cat 4 Thursday

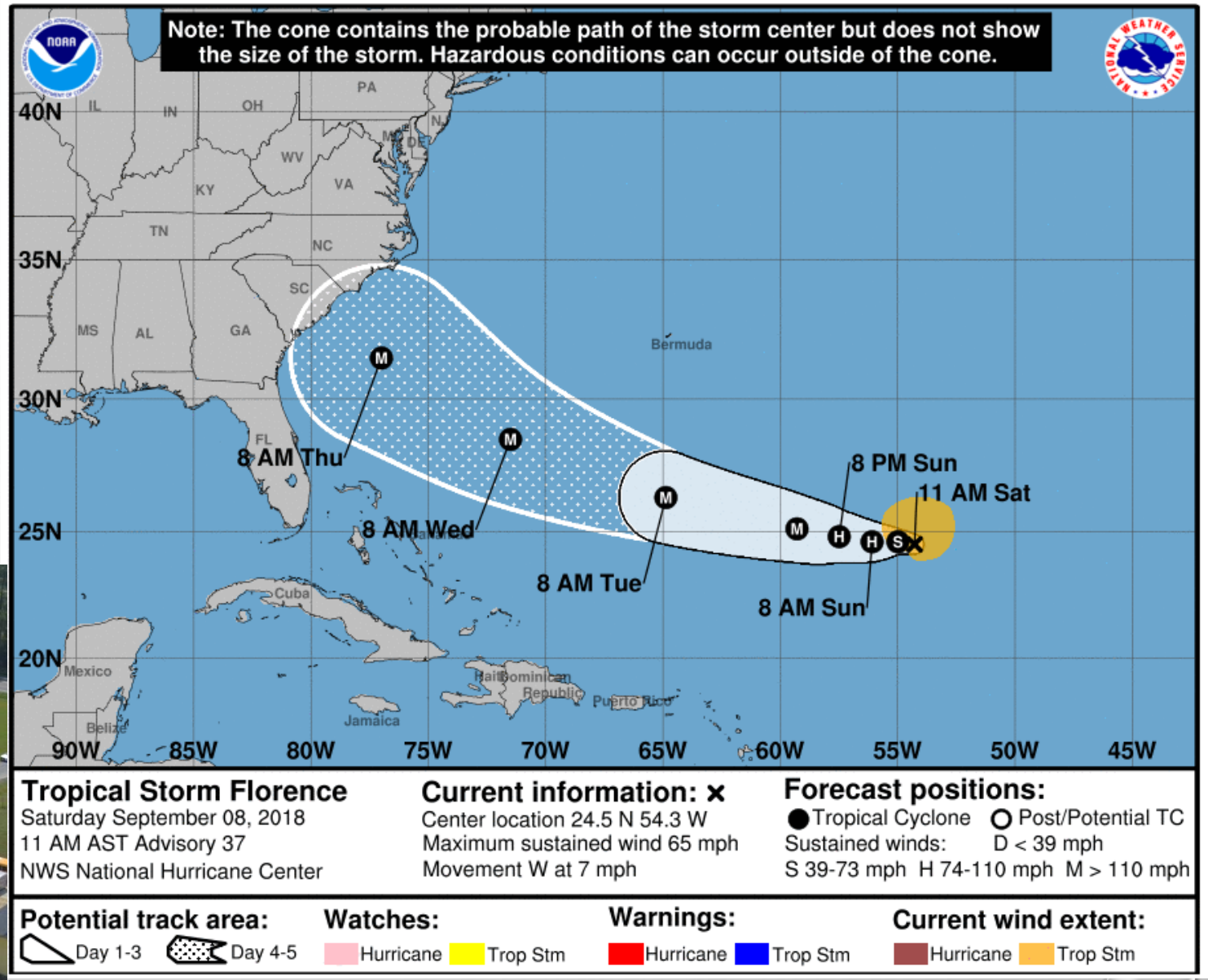

SUNDAY SEPTEMBER 9, 2018

- FIRST STATE CONFERENCE CALL
- ALL STAFF GETTING READY FOR A LONG WEEK

Latest Information: Hurricane Florence

Hurricane Florence – GOES East GEOCOLOR 10 AM Monday Sept 10, 2018

OVERVIEW:

- ✓ Florence has become a major hurricane & additional strengthening is likely
- ✓ The storm will continue on a westerly track through tonight, then a northwest track Wednesday into Friday

NHC Advisory #45: 11 AM Sept 10, 2018	
Max Winds:	115 MPH (Cat. 3)
Location:	580 miles SSE of Bermuda
Movement:	West at 13 MPH
Pressure:	962 MB (28.41 inches)





MONDAY SEPTEMBER 10, 2018

- STATE OF EMERGENCY BY GOVERNOR
- STARTED PLANNING TO LOOSE VIPER DURING THE STORM (UHF/VHF CACHE ORDERED)
- UNABLE TO GET A FUEL TRUCK (FUEL CUBES)
- NCFS CREWS & EQUIPMENT
  - TWO RUBBER TIRE TRACTORS
  - CHAIN SAW CREWS
- EOC STAFF FROM BOONE REQUESTED
- RENTING TWO LOADERS

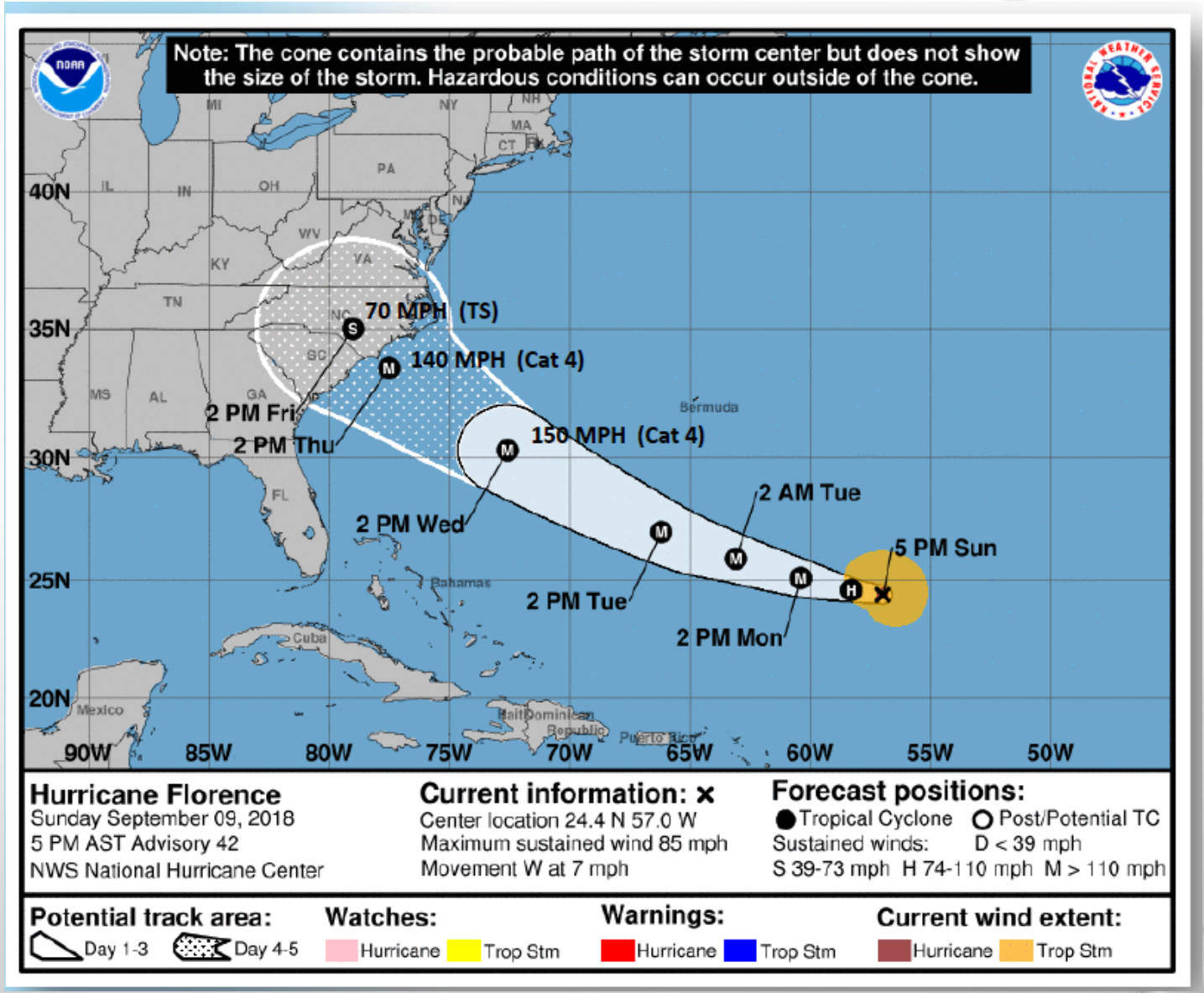

MONDAY SEPTEMBER 10, 2018

- ORDERED 1000 COTS
- CUT OFF COUNTY FUEL SITES
- RENTAL AGREEMENT FOR A LARGE WAREHOUSE
- SPECIAL NEEDS SHELTER
- CONFERENCE CALLS WITH STATE, LOCALS & SE NC COUNTIES
- SHELTER PLANS (LIMITED COTS)

TUESDAY SEPTEMBER 11, 2018

- NORTH CAROLINA GOVERNOR ORDERS MANDATORY EVACUATION OF ALL NC BARRIER ISLANDS. (FIRST TIME EVER)
- LOCAL HOSPITAL CLOSING AT NOON TOMORROW (RATED TO A CAT-2)
- EVACUATION OF HOSPITAL PATIENTS (39)
- PRE-STAGING EQUIPMENT ACROSS THE COUNTY
- ALL RENTAL EQUIPMENT IN COUNTY

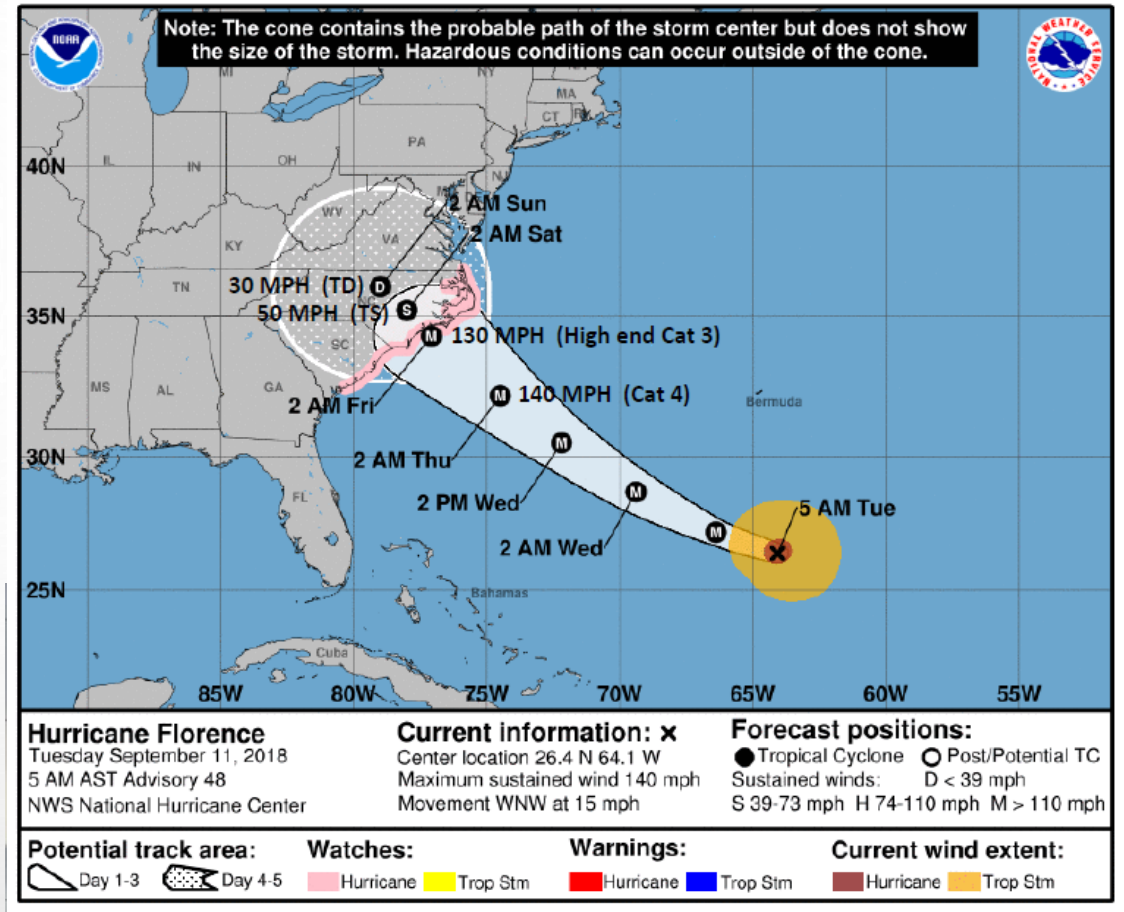

TUESDAY SEPTEMBER 11, 2018

- FUEL IS LIMITED ACROSS SOUTHEASTERN NC
- EVERYTHING CLOSING UP IN THE AREA AT DARK
- 4 PM TOWN OF SURF CITY STARTED FIRST MANDATORY EVACUATION OF BARRIER ISLAND SINCE HURRICANE FRAN
- TWO SHELTERS OPENED AT 6PM

Latest Information: Hurricane Florence

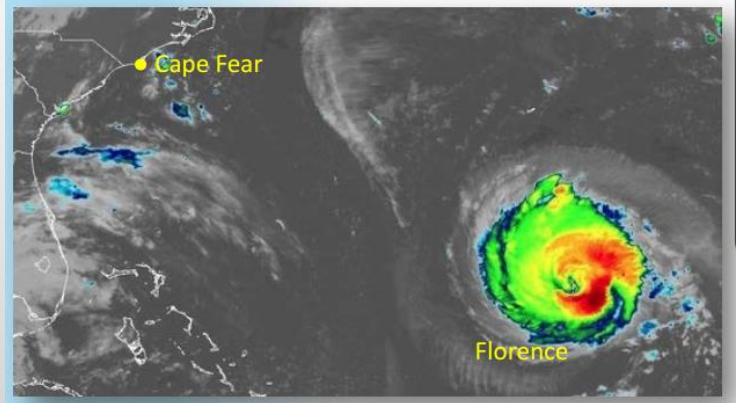

Hurricane Florence – GOES East Band 13 530 AM Tuesday Sept 11, 2018

OVERVIEW:

- ✓ Florence is a dangerous Category 4 hurricane
- ✓ The storm will continue on a WNW track today, then a NW track toward the coast tonight through Friday
- ✓ The storm's forward speed may slow down considerably Friday through Sunday

NHC Advisory #48: 5 AM Tuesday Sept 11, 2018	
Max Winds:	140 MPH (Cat. 4)
Location:	975 mi. ESE of Cape Fear
Movement:	West-Northwest at 15 MPH
Pressure:	944 MB (27.88 inches)

WEDNESDAY SEPTEMBER 12, 2018

- RAIN AND WIND STARTS IN EVENING HOURS AT DARK
- EMS ACCIDENT WITH A FALLEN TREE
- STOP SIGN BLEW INTO FIRE TRUCK WINDSHIELD
- LOST GENERATOR AT SHELTER
- TRACTOR TRAILER OVERTURNS IN FLOODING AREA WITH FUEL LEAK

Latest Information: Hurricane Florence



Hurricane Florence – GOES East Band-13 552 AM Wednesday Sept 12, 2018

OVERVIEW:

- ✓ Florence is a dangerous major hurricane and additional strengthening is possible
- ✓ The storm will continue on a NW direction today and Thu, then forward speed is expected to slow down considerably Friday into the weekend

NHC Advisory #52: 5 AM Wednesday Sept 12, 2018	
Max Winds:	130 MPH (Cat. 4)
Location:	575 mi. SE of Cape Fear
Movement:	West-Northwest at 17 MPH
Pressure:	946 MB (27.94 inches)

Flooding Rain Threat Areas and Potential Impacts

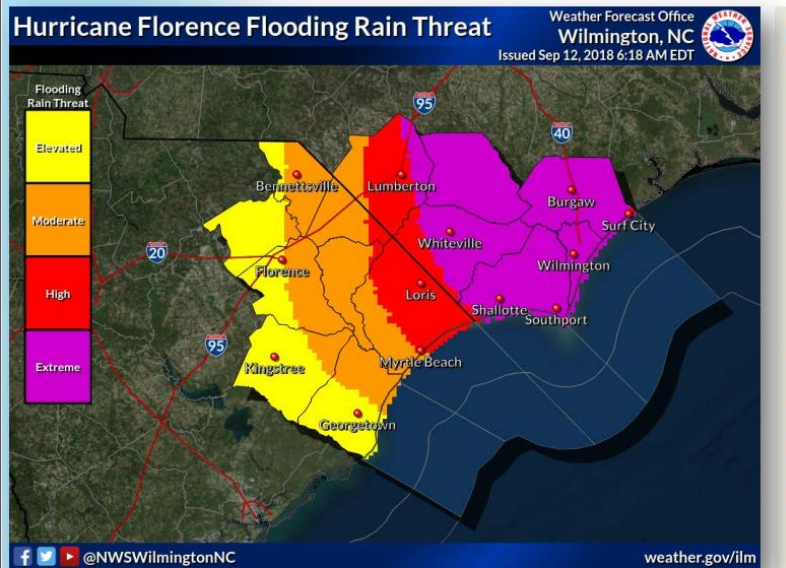

In **Extreme** flood threat areas prepare for the possibility of devastating impacts such as:

- Extreme flooding that may prompt additional numerous evacuations, or result in numerous rescues
- Rapid rises in rivers and streams that overflow their banks in many places with deep flowing water
- Flood waters entering structures, and cutting off people or communities with roads becoming flooded or damaged
- Road scours or complete failures along with the potential for sinkholes
- Low-lying bridge closures with some weakened or washed away
- Hazardous materials or pollution in any flood waters
- Issues with the delivery of drinking water and sewer services

WEDNESDAY SEPTEMBER 12, 2018

- COUNTY EOC STARTS 24 HOURS OPERATIONS
- TWO ADDITIONAL SHELTERS OPEN (TOTAL OF FOUR)
- REQUESTS MEDICAL SUPPORT TO BE IN COUNTY PRE-STORM
- WEATHER SERVICE CALLING FOR 35” INCHES OF RAIN
- FIRST TIME REQUESTING DPR CHANNELS
  - (ONLY 4 EVENT CHANNELS LEFT IN THE STATE)

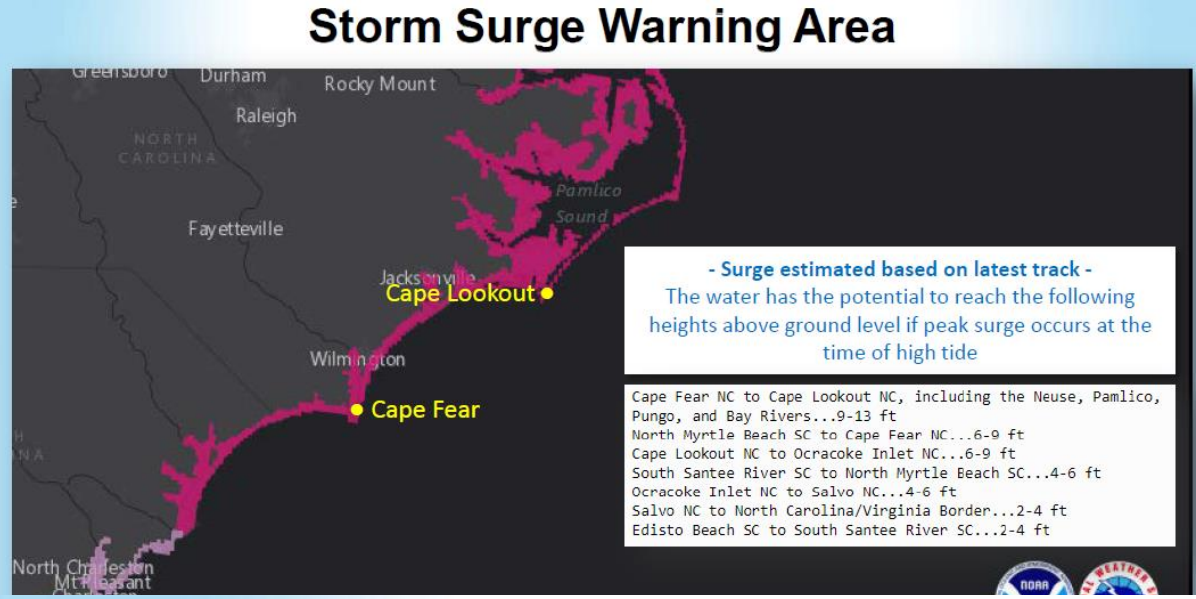

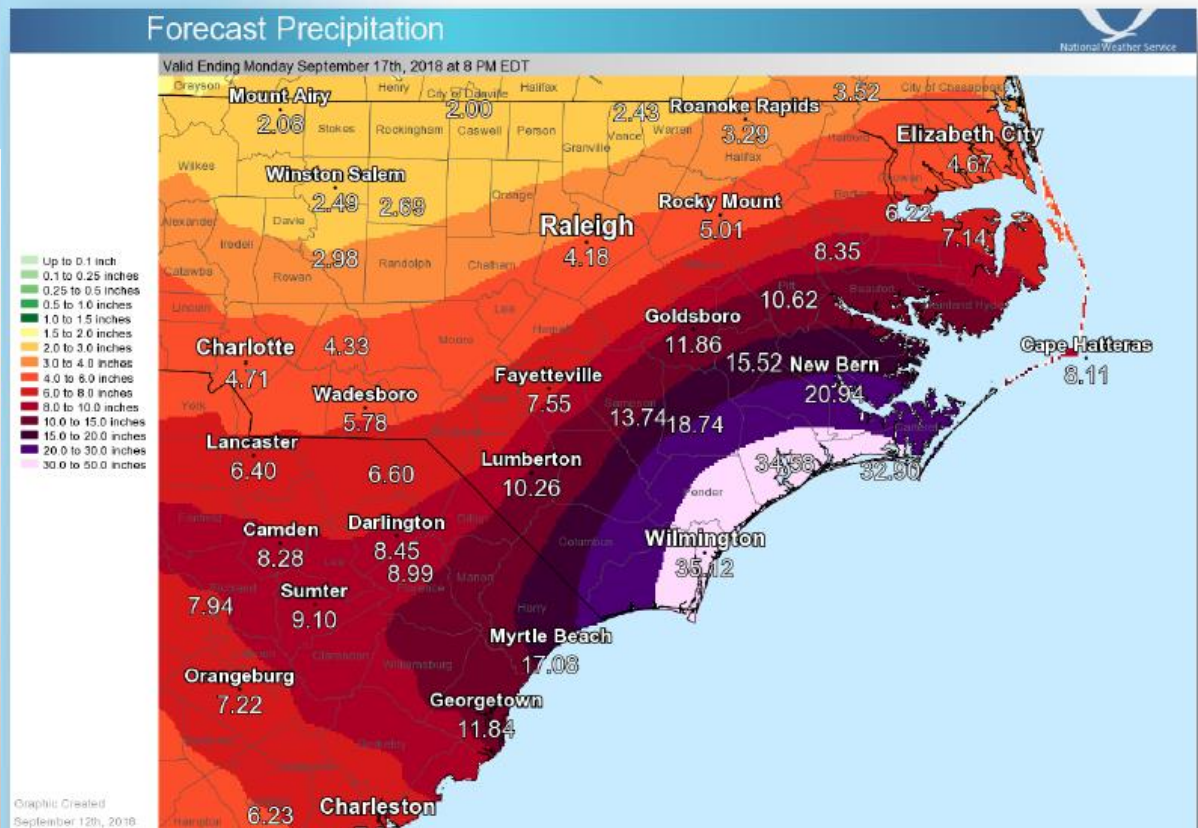

THURSDAY SEPTEMBER 13, 2018

- CAT TWO HURRICANE AT 110 MPH
- RAIN CONTINUES
- 5 TON IN FLOOD WATERS SWEPT INTO DITCH
- EMS UNIT STALLS IN DEEP WATER RESPONDING TO CALL
- FIRE, EMS & LAW STOP RUNNING CALLS WHEN WINDS REACH 45 MPH SUSTAIN

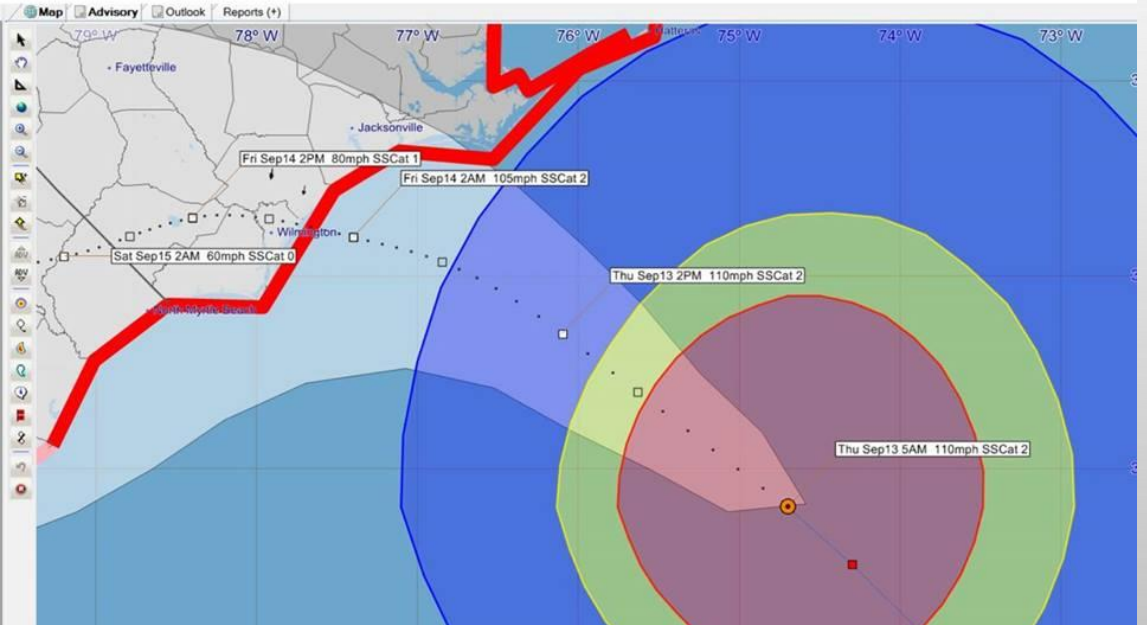

Latest Information: Hurricane Florence



Hurricane Florence GOES East Band-13 647 AM Thursday Sept 13, 2018

OVERVIEW:

- ✓ Florence weakens a little more
- ✓ Life-threatening storm-surge and rainfall still expected
- ✓ The storm will continue to move NW today, then toward the W at a much slower speed tonight through Friday night

NHC Advisory #56: 5 AM Thursday Sept 13, 2018	
Max Winds:	110 MPH (Cat. 2)
Location:	205 mi. ESE of Wilmington 250 mi. ESE of Myrtle Beach
Movement:	NW at 15 MPH
Pressure:	956 MB (28.23 inches)

Potential Impacts

Wind: Increasing Confidence – track dependent

None | Elevated | Moderate | High | Extreme

Surge/Inundation: Increasing Confidence – track dependent

None | Elevated | Moderate | High | Extreme

Inland Flooding: Increasing Confidence – track dependent

None | Elevated | Moderate | High | Extreme

Tornado: Increasing Confidence – track dependent

None | Elevated | Moderate | High | Extreme

Marine: Very confident – regardless of track

None | Elevated | Moderate | High | Extreme

FRIDAY SEPTEMBER 14, 2018

- LANDFALL AT 0715HRS AT WRIGHTSVILLE BEACH NC
- MORE RAIN
- HUNDREDS OF CODE RED CALLS
- LITTLE MOVEMENT WEST AT LESS THAN 2 MPH
- ALL 911 CALLS LOGGED AND PASSED TO THE EOC OPS CHIEF



SATURDAY SEPTEMBER 15, 2018

- MORE RAIN AND STORM MOVING WEST LESS THAN 2 MPH
- ALL CREEK CROSSINGS AND LOW AREAS FLASH FLOODING ACROSS THE COUNTY
- EVACUATING NURSING/ASSISTED LIVING SITE 108 PATIENTS & 42 STAFF DUE TO RISING WATERS IN TOWN, MOVED TO NEAR BY SCHOOL
- MOVED FOOD TO SHELTERS BY HIGH CLEARANCE VEHICLE

SATURDAY SEPTEMBER 15, 2018

- REQUEST TO THE STATE
  - TWO H.A.R.T.
  - I.M.T. OVERHEAD TEAM
  - AIR BOSS-DENIED
  - MRE'S, WATER & TARPS
  - NCFS-CHAIN SAW CREWS & FORK LIFT
  - NCDOI INSPECTORS FOR DAMAGE ASSESSMENT

SUNDAY SEPT 16, 2018

- FLASH FLOODING ACROSS THE COUNTY
- 3AM REQUESTING AIR SUPPORT
  - WOODPECKER PARKWAY COMMUNITY WITH 84 PEOPLE NEEDING RESCUE
  - THREE PEOPLE HANGING IN TREES, LATER FOUND OUT TO BE 5 THEN TURNS INTO 6 PEOPLE
  - STAG PARK AREA FLOODING
  - HTTPS://WWW.FACEBOOK.COM/WILDFLORIDAIRBOATS/VIDEOS/1761434330640996/?T=1
- USGC, NATION GUARD AND OTHER AIR SUPPORT

  (6 AIRCRAFT IN THE COUNTY)
- LOOSING ROADS ALL OVER THE COUNTY
- LOST GENERATOR AT SHELTER

SUNDAY SEPT 16, 2018

- GOT ACCESS TO LOCAL WALMART TO GET ADDITIONAL FOOD
- SHELTERS RUNNING LOW ON FOOD
- MED ONE HOSPITAL COMING (1 OPERATING ROOM AND 14 BEDS)
- AIR MISSIONS BRINGING WATER AND MRE'S
- ASSISTED ANOTHER COUNTY WITH FUEL FOR LEO UNITS
- 2ND NURSING HOME GETTING READY TO FLOOD AND NEEDS EVACUATION

MONDAY SEPTEMBER 17, 2018

- WATER RISING ON RIVERS (6 AIRCRAFT IN THE COUNTY) USGC, NATION GUARD AND OTHER AIR SUPPORT
- SWIFTWATER RESCUE TEAMS FROM BOONE FIRE, CHARLOTTE FIRE, GREENSBORO FIRE, INDIANA FIRE AND INDIANA WILDLIFE.
- LOST NC HWY 210 BRIDGE AT BATTLEGROUND
- WILDLIFE/MARINE FISHERIES PATROLLING SOUNDS AND INTERCOASTAL WATERWAY
- VA IMT ON SCENE

MONDAY SEPTEMBER 17, 2018

- NATIONAL GUARD ASSISTING WITH 10 TRAFFIC CONTROL POINTS
- MED ONE HERE AND SETTING UP FOR PATIENTS
- MOVING PEOPLE TO SHELTER BY AIR, BOATS AND HIGH CLEARANCE VEHICLES
- LOST THE COUNTY JAIL GENERATOR

TUESDAY SEPTEMBER 18, 2018

- STARTED WITH 4 MISSIONS FOR SUPPLIES IN ATKINSON, MAPLE HILL, ROCKY POINT & HAMPSTEAD
- RIVERS RISING
- 2 AIRCRAFT IN THE COUNTY CONDUCTING RESCUES
- NATIONAL GUARD PACKAGES BEING FLOWN INTO THE EFFECTED AREAS
- ORDERED FENCING AND LAW ENFORCEMENT FOR MEDONE HOSPITAL
- WALMART MOBILE PHARMACY SETS UP WITH MEDONE

TUESDAY SEPTEMBER 18, 2018

- LOST AM RADIO, NCSHP AIRCRAFT TRANSPORTS REPLACEMENT RADIO ACROSS THE STATE
- NCSHP TRANSPORTS A DOCTOR INTO MED ONE FOR IMMINENT CHILDBIRTH
- SABLE FLYS OVER NE CAPE FEAR RIVER (BAD)
- WILDLIFE AND MARINE FISHERIES PATROLLING ON RIVERS
- NC FOREST SERVICE AND DEPARTMENT OF AGRICULTURE CONDUCTING LIVESTOCK FEEDING OPERATIONS



WEDNESDAY SEPTEMBER 19, 2018

- MORE FLOODING AND MORE AIR RESCUES
- 2 AIRCRAFT IN COUNTY DOING RESCUES
- 5 MORE AIRLIFT MISSIONS FOR SUPPLIES
- LOST ACCESS I-40 AT NEW HANOVER COUNTY LINE

WEDNESDAY SEPTEMBER 19, 2018

- CAPE FEAR RIVER CRESTS AT 25.58 FT AT 1630 HRS (3.08 FT ABOVE FLOYD)
- US HWY 421 NORTH & SOUTH IS THE ONLY WAY IN AND OF WESTERN SIDE OF PENDER COUNTY
- REQUESTING THE FIRST GIS STRIKE TEAM TO ASSIST OUR ONE-PERSON GIS DEPARTMENT
- 2-INDIANA SWIFT WATER RESCUE TEAMS LEAVING
- REORDERING SUPPLIES IN WEBEOC



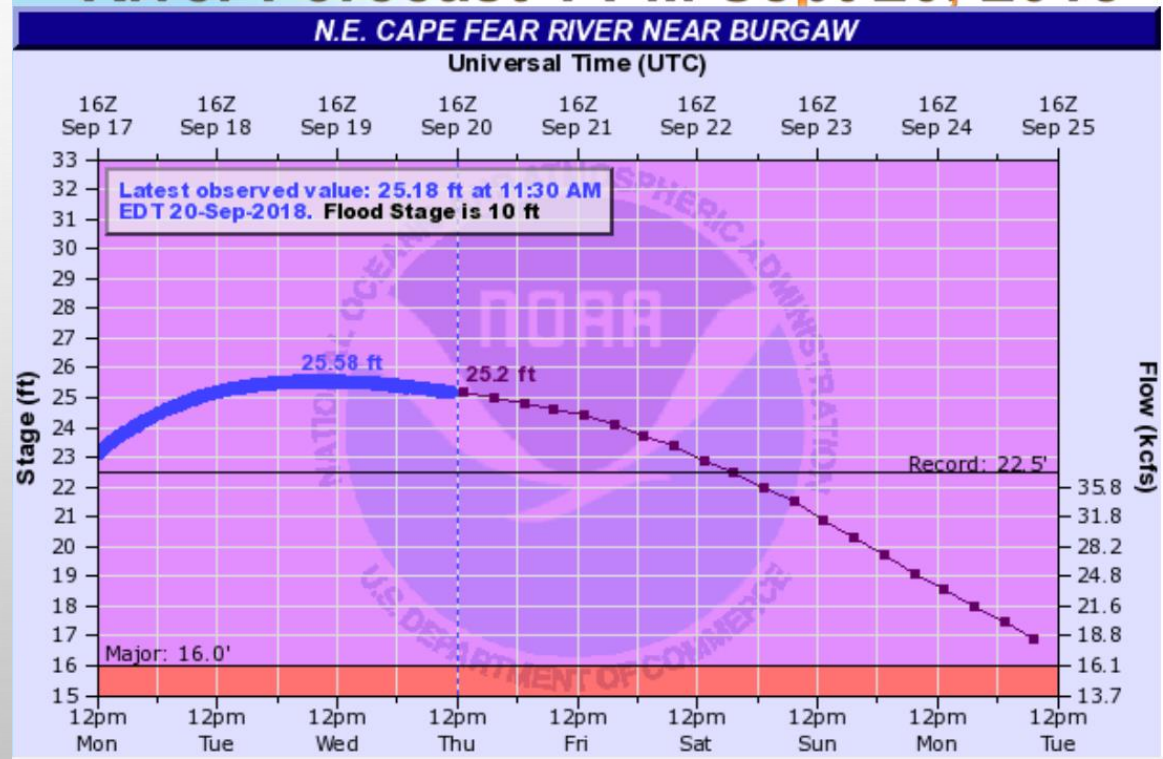

WEDNESDAY SEPTEMBER 19, 2018

- IT TAKES ONE WEEK FOR WATER TO FLOW DOWN IN THE NORTHEAST CAPE FEAR RIVER THROUGH PENDER COUNTY
- SABLE FLYS OVER BLACK RIVER AND LOWER NE CAPE FEAR RIVER (WORST ON RECORD)
- NEW HANOVER COUNTY BEACHES OPENING (I-40 CLOSED)
- NATIONAL GUARD ASSISTING IN STOCKING & MANAGING 9 POD SITES
- ORDERING ‘TRAPS’ INSTEAD OF TARPS IN WEBEOC

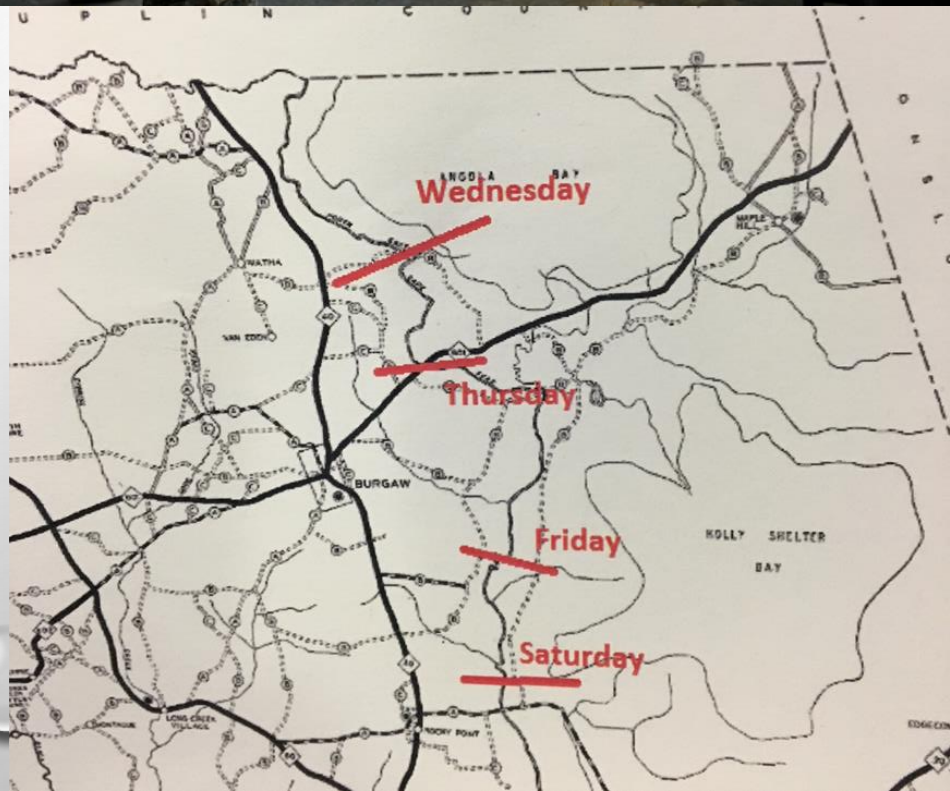

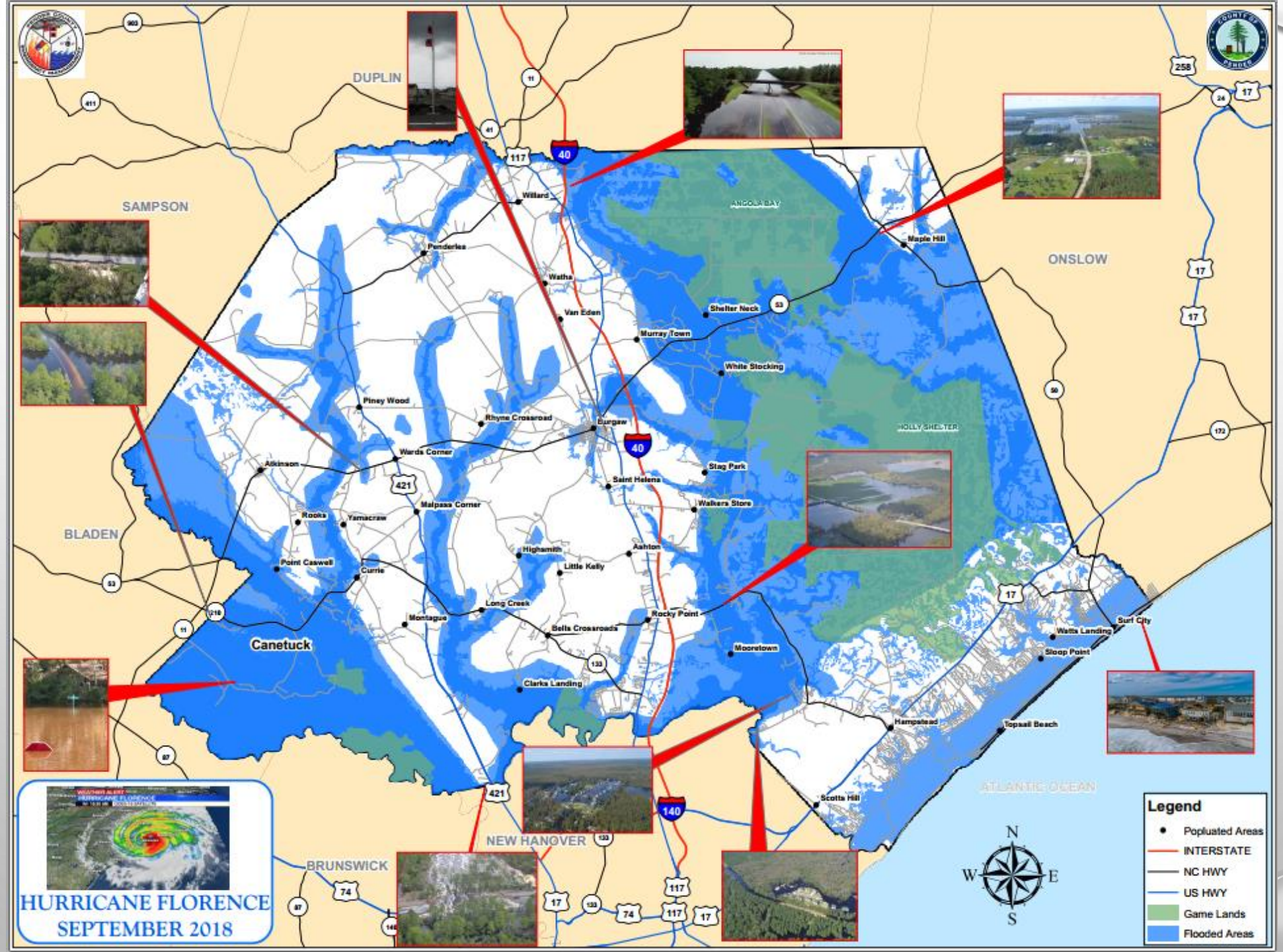
DUPLIN
SAMPSON
BLADEN
ONSLOW
Canetuck
NEW HANOVER
BRUNSWICK
ANGOLA BAY
HOLLY SHELTER
ATLANTIC OCEAN
Willard
Penderlea
Watha
Van Eden
Shelter Neck
Murray Town
White Stocking
Maple Hill
Piney Wood
Rhyne Crossroad
Burgaw
Wards Corner
Atkinson
Malpass Corner
Saint Helena
Stag Park
Walkers Store
Rocks
Yamacraw
Highsmith
Ashton
Point Caswell
Currie
Little Kelly
Long Creek
Montague
Bells Crossroads
Rocky Point
Mooretown
Clarks Landing
Watts Landing
Surf City
Sloop Point
Hampstead
Topsail Beach
Scotts Hill
HURRICANE FLORENCE
SEPTEMBER 2018
Legend
Popluated Areas
INTERSTATE
NC HWY
US HWY
Game Lands
Flooded Areas
N
W
E
S

THURSDAY SEPTEMBER 20, 2018

- LOST US HWY 421 AT NEW HANOVER COUNTY LINE (WASHED AWAY)
- ONLY ONE WAY IN AND OUT OF COUNTY TO THE NORTH
- COUNTY WATER PUMPING STATION NEEDS FUEL (BOAT AND PUBLIC ASSISTANCE TO MOVE 250 GALLONS OF FUEL)
  - 30,000 PEOPLE COULD BE EFFECTED

THURSDAY SEPTEMBER 20, 2018

- ORDERING THE FIRST GIS STRIKE TEAM IN NORTH CAROLINA TO SUPPORT EOC
- CHEMICAL SITE IN DANGER OF FLOODING
- SABLE AIR DELIVERS DINNER FROM ILM TO EOC FOR STAFF
- RECON MISSION WITH SABLE AND FOUND 10 BREAKS IN WHITE OAK LEVEE
  - PROTECTS KELLY IN BLADEN COUNTY FROM CAPE FEAR RIVER SINCE 1947
  - CAPE FEAR AND BLACK RIVER JOINING AND MAINTAINING THE FLOOD LEVELS IN WESTERN PENDER COUNTY

FRIDAY SEPTEMBER 21, 2018

- SABLE AIRDROPPED BREAKFAST TO EOC FOR STAFF
- US HWY 421 IS GONE COMPLETELY
- VERIZON TOWER AND LANDLINE CUT OFF IN KELLY, NC AND ORDER A VERIZON COW
- CODE RED MESSAGES SENT OUT
- CAPE FEAR/BLACK RIVER TAKING OVER KELLY UP-STREAM FROM PENDER COUNTY

FRIDAY SEPTEMBER 21, 2018

- STRUCTURE FIRE IN FLOODED AREA WITH NO ACCESS BY FIRE DEPARTMENT DUE FLOOD WATERS
- MEDONE LOST 150 KW GENERATOR (COUNTY HAD A GENERATOR AVAILABLE)
- MOBILE SHOWERS, PORT-A-JOHNS AND HANDWASHING STATION DELIVERED TO EOC

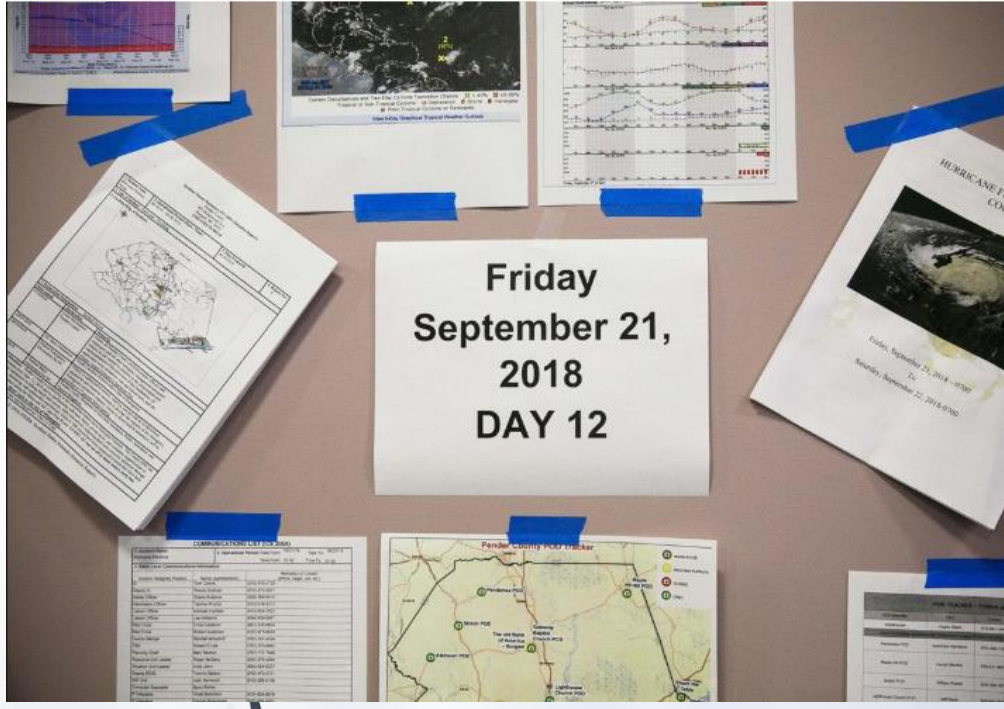

SATURDAY SEPTEMBER 22, 2018

- BASEMENT OF COUNTY COURTHOUSE HAD 6-8 FEET OF WATER INSIDE
- 1000 SANDBAGS TO FOUR COUNTY EMC (CRITICAL STATION BEING TAKEN OVER BY WATER IN KELLY) HTTPS://WWW.FACEBOOK.COM/FOURCTY.ORG/VIDEOS/739304623078107/?RF=520393178010565
- USAR REQUESTED FOR FLOODED HOME SEARCHES ON WEDNESDAY
- FIRE DEPARTMENT WASHING DEAD FISH OFF OF I-40
- COUNTY'S WATER SUPPLY INTAKE IN DANGER OF FAILURE DUE TO US HWY 421 BEING WASHED OUT
  - BACKUP PLAN REVIEWED AND WAS READY IF NEEDED



SUNDAY SEPTEMBER 23, 2018

- SABLE FLYS OVER THE BEACHES
- SUBJECT ATTACKED BY DEER AND SUSTAINED TRAUMATIC INJURIES
- TWO AIR DROPS TO 100 ADULTS AND 50 KIDS ON SHAW HWY CUT OFF BY FLOOD WATERS

SUNDAY SEPTEMBER 23, 2018

- ORDERING 8 IPADS FOR INCOMING USAR MISSION FOR DOCUMENTATION
- SWIFTWATER RESCUE TEAM FIND ELDERLY MAN ASLEEP ON COUNTER OF HOME WITH 2 FEET OF WATER INSIDE
- CODE 3 ASSISTING IN MULTIPLE ANIMAL RESCUES ACROSS THE COUNTY SINCE THE RAIN WEDNESDAY



MONDAY SEPTEMBER 24, 2018

- MEDICAL HELICOPTER UNABLE TO FLY DUE TO WEATHER, WORKED WITH STATE EOC & NCNG TO FLY TWO PATIENTS TO LOCAL TRAUMA CENTER
- GOVERNOR AND NCEM DIRECTOR COMING-CANCELLED DUE TO WEATHER
- SABLE FLYING OVER FOR ANIMAL CHECKS-HORSES LEFT ON HIGH GROUND
- 1530HRS GOVERNOR PRESS CONFERENCE **I-40 BACK OPEN TO WILMINGTON**

TUESDAY SEPTEMBER 25, 2018

- VA I.M.T. RELEASED
- ROADWAY ACCESS TO OUR LARGEST DEBRIS SITE IN COUNTY IS FLOODED
- MOSQUITOES ARE HORRIBLE ACROSS THE SOUTHEAST NC
  - DO WE OR DO WE NOT CONDUCT AERIAL SPRAYING?
- 1,870 RESCUED COMPLETED
- 600+ ANIMALS RESCUED AND/OR SHELTERED IN THE COUNTY FROM THE STORM

TUESDAY SEPTEMBER 25, 2018

- TEMPORARY HOUSING ESTIMATED TO BE 2,500
- FOUR PERSON PRE-DEPLOYMENT TEAM IN COUNTY FROM CHARLOTTE USAR TEAM
- HOSPITAL REOPENS AFTER 13 DAYS (SOFT OPENING)
    - EMS STILL GOING TO MEDONE UNTIL TOMORROW AT 8AM

WEDNESDAY SEPTEMBER 26, 2018

- LOCAL HOSPITAL REOPENS AFTER BEING CLOSED FOR 14 DAYS
- MEDONE TREATED 870 PATIENTS SINCE MONDAY SEPTEMBER 17, 2018
- USAR MISSIONS START CHECKING EVERY HOUSE WITH MORE THAN 2 FEET OF WATER INTO LIVING FLOOR IN THE COUNTY

WEDNESDAY SEPTEMBER 26, 2018

- DAY ONE OF USAR HOUSE CHECKS, CONDUCTED ON THE SOUTHERN PART OF NE CAPE FEAR RIVER
- LOST 2000 KW GENERATOR AT THE COUNTY WATER TREATMENT PLANT AT 1830 HRS
- USAR TEAMS LOCATE AND SECURE FLOATING CASKET IN FLOOD WATERS

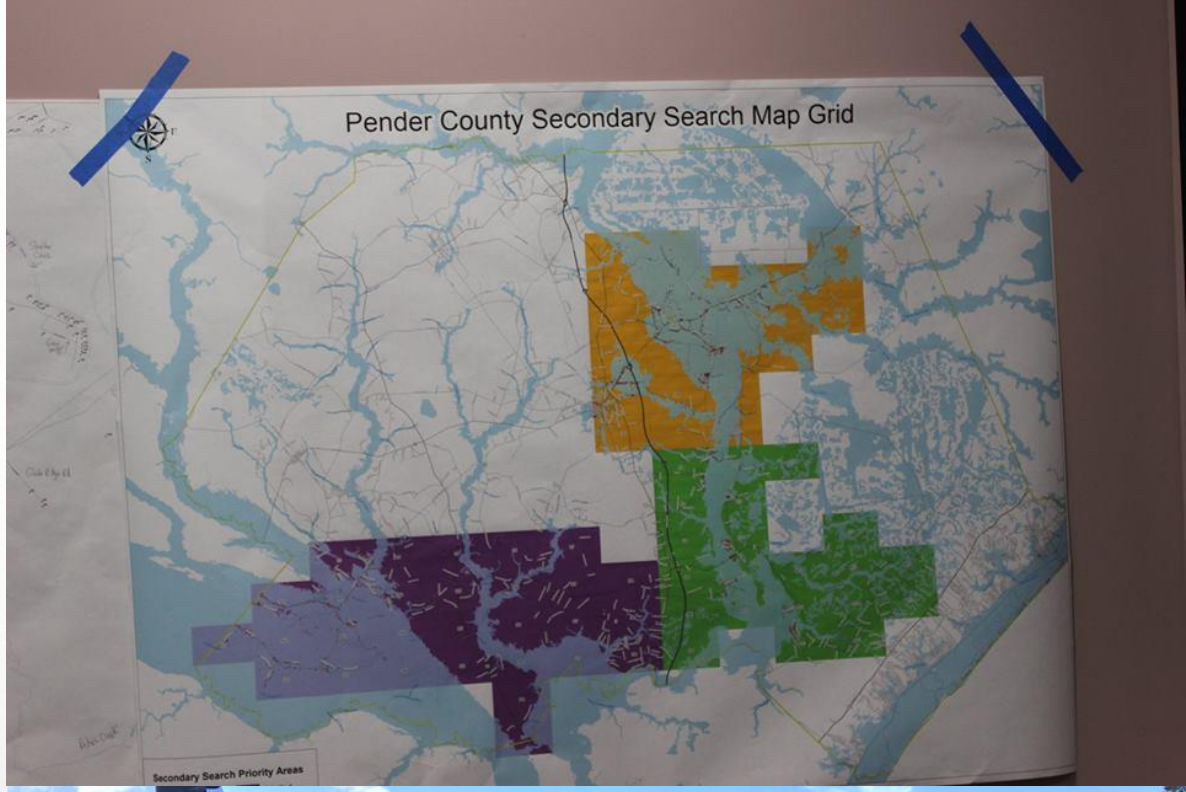

THURSDAY SEPTEMBER 27, 2018

- DAY TWO OF USAR HOUSE CHECKS, CONDUCTED ON THE SOUTHERN PART OF NE CAPE FEAR RIVER
- STATE GOVERNOR VISITS THE EOC
- NCSHP & PCEM LOOKS AT NC HWY 53 EAST DAMAGES
- RELEASED A LOT OF THE RENTAL EQUIPMENT
- PCEM STAFF RETURNS CASKET FOUND TO LOCAL FUNERAL HOME



FRIDAY SEPTEMBER 28, 2018

- DAY THREE OF USAR HOUSE CHECKS
- BLACK RIVER HOMES SEARCHED
- FINAL DAY OF USAR HOUSE CHECKS
- NO FATALITIES FOUND IN THE FLOODED HOMES
- RELEASE TO NCDOI FOR INSPECTOR FOR THE FOLLOWING WEEK
- LAST DAY OF 24 HOUR OPERATIONS IN THE EOC

PENDER COUNTY FACTS

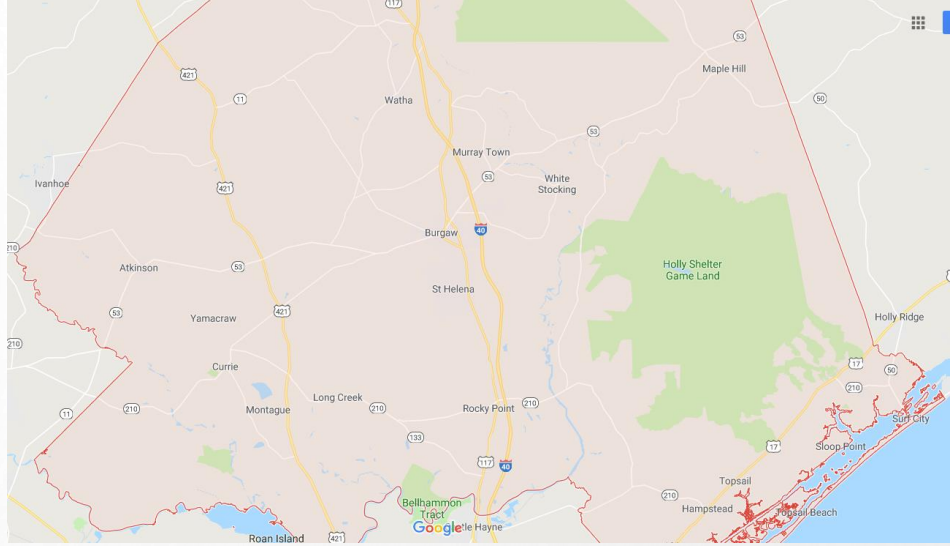

- 933 SQUARES MILES
- 6 TOWNS (2 ARE BEACH COMMUNITIES ON BARRIER ISLAND)
- 10 FIRE DEPARTMENTS (21 STATIONS)
- 9 EMS STATIONS
- 3 POLICE DEPARTMENTS & SHERIFFS OFFICE
- POPULATION OF 60,000 AND UP TO 100,000 PEOPLE DURING THE SUMMER MONTHS
- MAJOR HIGHWAYS I-40, US 17, US 117, US 421, NC 11, NC 50, NC 53, NC 133 & NC 210

PENDER COUNTY EMERGENCY MANAGEMENT STAFF

- DIRECTOR-TOM COLLINS
- ASSIST DIRECTOR/FIRE MARSHAL-TOMMY BATSON
- DEPUTY FIRE MARSHAL/EM OFFICER-MICHAEL CARLISLE
- DEPUTY FIRE MARSHAL/EM OFFICER-JOSH ELIXSON
- ADMINISTRATIVE ASSIST-ANGIE LANGSTON
- PLANNER/FLOODPLAIN ADMINISTRATOR-CRAIG HARRIS (20 HOURS PER WEEK)

POSITIONS FILLED WITH INCIDENT MANAGEMENT TEAM

- INCIDENT COMMANDER & DEPUTY IC-LOCALS
- SAFETY OFFICER-IMT
- LIAISON OFFICER-IMT
- PUBLIC INFORMATION OFFICER-LOCALS
- OPERATIONS SECTION CHIEF & DEPUTY OPERATIONS-LOCALS & SPECIALTY TEAMS
- PLANNING SECTION CHIEF & DEPUTY-IMT
- LOGISTIC SECTION CHIEF & DEPUTY-IMT
- FINANCE SECTION CHIEF-LOCAL & CONTRACTOR

POSITIONS FILLED WITH INCIDENT MANAGEMENT TEAM

- AIR OPERATIONS-GREENSBORO USAR SPECIALIST
- DIVISION SUPERVISION-LOCALS
- RESOURCE UNIT-LOCALS & MUTAID
- DOCUMENTATION UNIT-IMT & LOCALS
- DEMOBILIZATION UNIT-IMT & LOCALS
- GIS SPECIALIST-LOCAL & MUT-AID
- COMMUNICATIONS UNIT LEADER-LOCAL & STATE RESOURCE
- FOOD UNIT-IMT
- SUPPLY UNIT-IMT & LOCALS
- FACILITIES-LOCAL & IMT
- RESOURCE UNIT LEADER-LOCAL AND MUT-AID

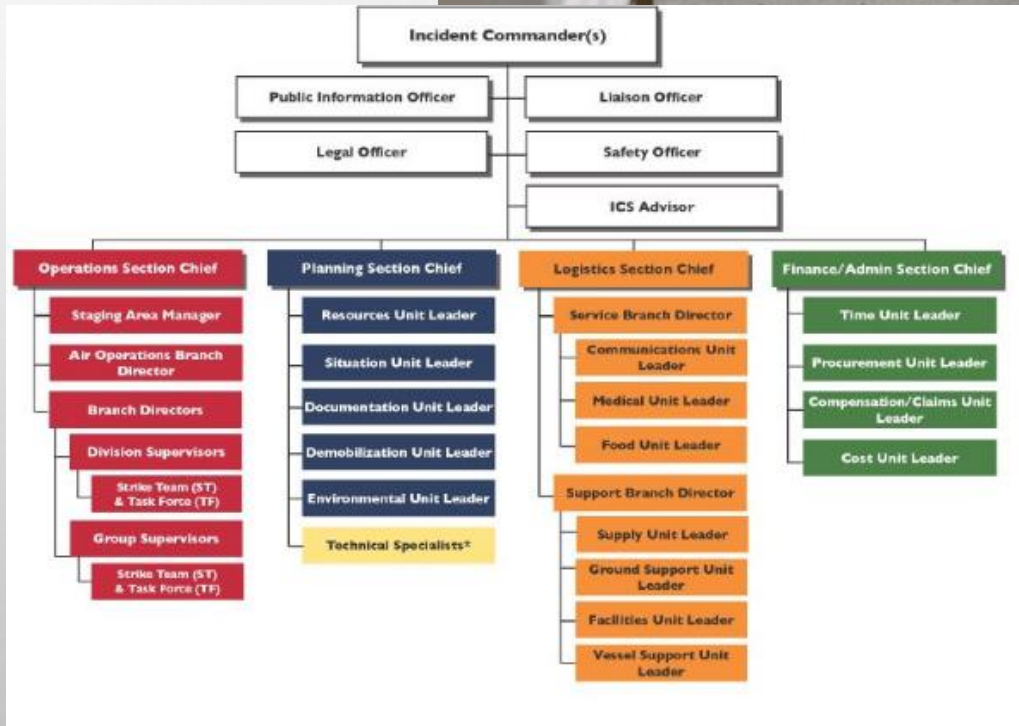

HURRICANE FLORENCE FACTS

PENDER COUNTY

COUNTY ESTIMATED COST TO DATE $3.6 MILLION, NOT INCLUDING DEBRIS REMOVAL

COUNTY SCHOOL COST TO DATE $8 MILLION

- OPENED FOUR SHELTERS BURGAW MIDDLE, CAPE FEAR ELEM, MALPASS CORNER & TOPSAIL ELEM
- SHELTERED OVER 1,200+ PEOPLE DURING AND AFTER THE STORM
- STRUCTURES DAMAGED — ESTIMATED VALUE OF DAMAGE
  - MAJOR/DESTROYED 2,797 — $235 MILLION
  - MINOR 1,011 — $12 MILLION
  - AFFECTED 2,486 — $20 MILLION
  - TOTAL 6,294 — $257 MILLION

HURRICANE FLORENCE FACTS

STATE OF NORTH CAROLINA EMERGENCY MANAGEMENT LOGISTIC SECTION NOTES

- DEPLOYED ACROSS THE STATE
  - 9,950 BLANKETS
  - 18,966 COTS
  - 59,917 TARPS
  - 4,691 PALLETS OF WATER (1.2 MILLION GALLONS)
  - 2,970 PALLETS OF WATER (1.7 MILLION MEALS)
  - 66,150 GALLONS OF GASOLINE
  - 127,450 GALLONS OF DIESEL FUEL

HURRICANE FLORENCE
NORTH CAROLINA EMAC SUMMARY

- EST EMAC COST $21,605,027.84
- EMAC MISSIONS REQUESTED BY NC: 97
- TOTAL PERSONS RESPONDING VIA EMAC: 1,108
- STATES ASSISTING: 35

Tom Collins, Director
Pender County Emergency Management
805 Ridgewood Ave
Burgaw NC 28425
910-470-4728 cell
tcollins@pendercountync.gov

Tommy Batson, Assist Director
Pender County Emergency Management
805 Ridgewood Ave
Burgaw NC 28425
910-470-4721 cell
tbatson@pendercountync.gov